

A1 in Northumberland: Morpeth to Ellingham

Scheme Number: TR010041

6.6 Environmental Statement – Figure 7.11 Vegetation Clearance Plans

Part B

APFP Regulation 5(2)(a)

Planning Act 2008

Infrastructure Planning (Applications: Prescribed
Forms and Procedure) Regulations 2009

June 2020

Infrastructure Planning

Planning Act 2008

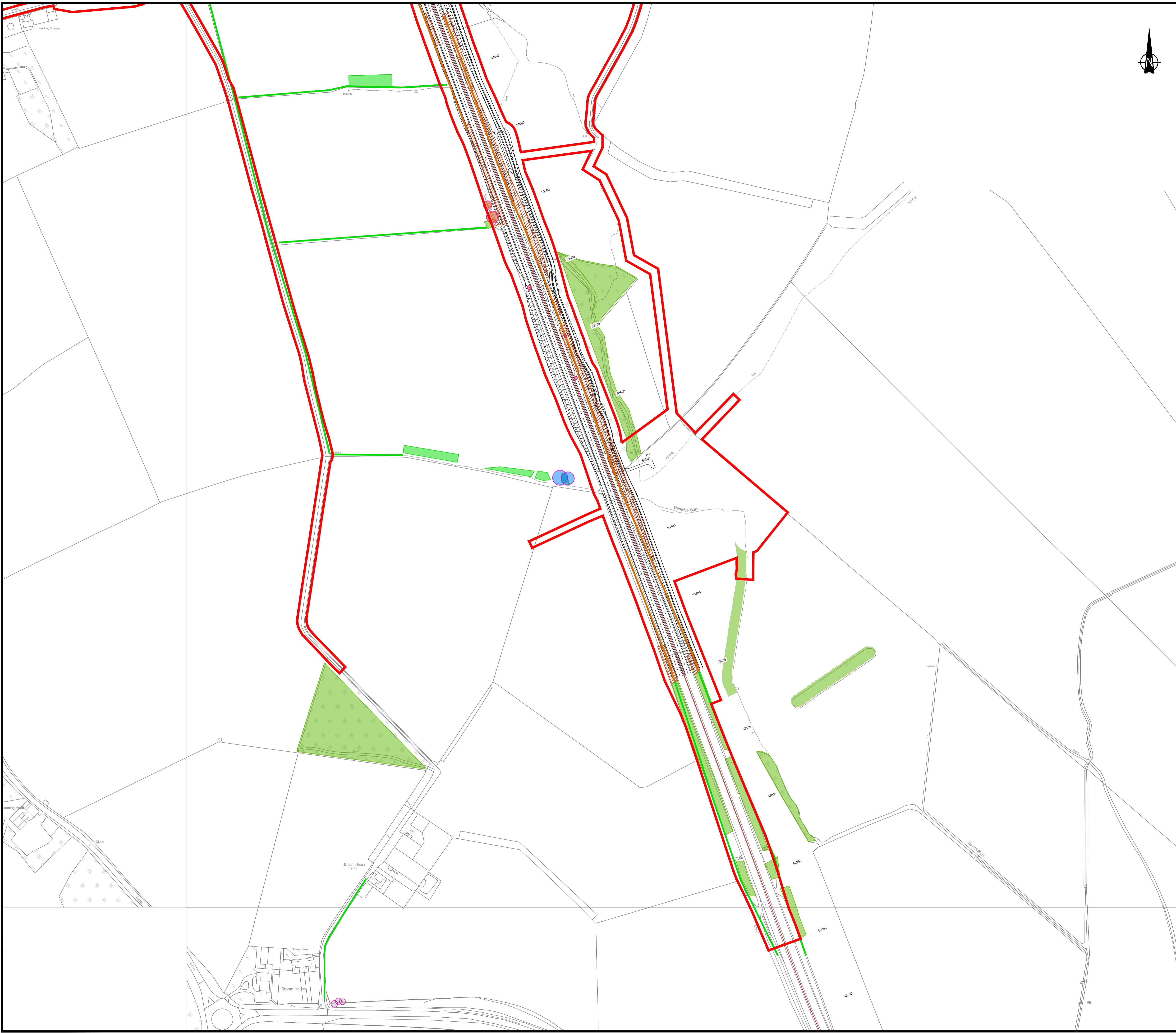
**The Infrastructure Planning
(Applications: Prescribed Forms and
Procedure) Regulations 2009**













**The A1 in Northumberland: Morpeth to Ellingham
Development Consent Order 20[xx]**

Environmental Statement – Figures

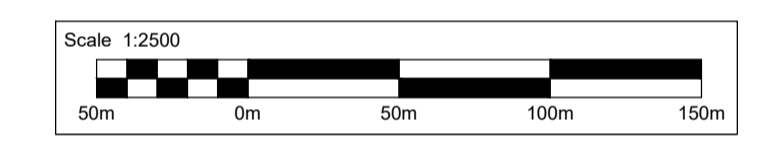
Regulation Reference:	APFP Regulation 5(2)(a)
Planning Inspectorate Scheme Reference	TR010041
Application Document Reference	TR010041/APP/6.6
Author:	A1 in Northumberland: Morpeth to Ellingham Project Team, Highways England

Version	Date	Status of Version
Rev 0	June 2020	Application Issue



-  Red Line Boundary
- Existing Vegetation to be Retained**
-  Existing woodland
-  Existing Hedgerow
- Existing Vegetation to be Removed**
-  Woodland clearance
(Approximately 63820.5m²)
-  Hedgerow clearance
(Approximately 9602m)
-  Trees Clearance
(Approximately 85.no)
- Arboricultural Survey Information**
-  Category A Tree
-  Category B Tree
-  Category C Tree
-  Category U Tree
-  Tree Not Assessed
-  Root Protection Zone

Note
All works to trees are to be carried out in accordance with Arboricultural recommendations



Rev.	Date	Description	By	Eng' Chk	Disc' Chk	App'd
P04	JUNE 2020	PROJECT DETAILS UPDATED	CM	VW	KS	DM
P03	29/01/2020	UPDATED RED LINE BOUNDARY	LA	SL	AF	AF
P02	14/01/2020	FOLLOWING ARBORICULTURE COMMENTS	LA	SL	AF	AF
P01	04/12/2019	FIRST DRAFT	LA	SL	AF	AF

Suitability	DCO SUBMISSION	Status	S2
-------------	----------------	--------	----

PINS Reference Number
TR010041/APP/6.6

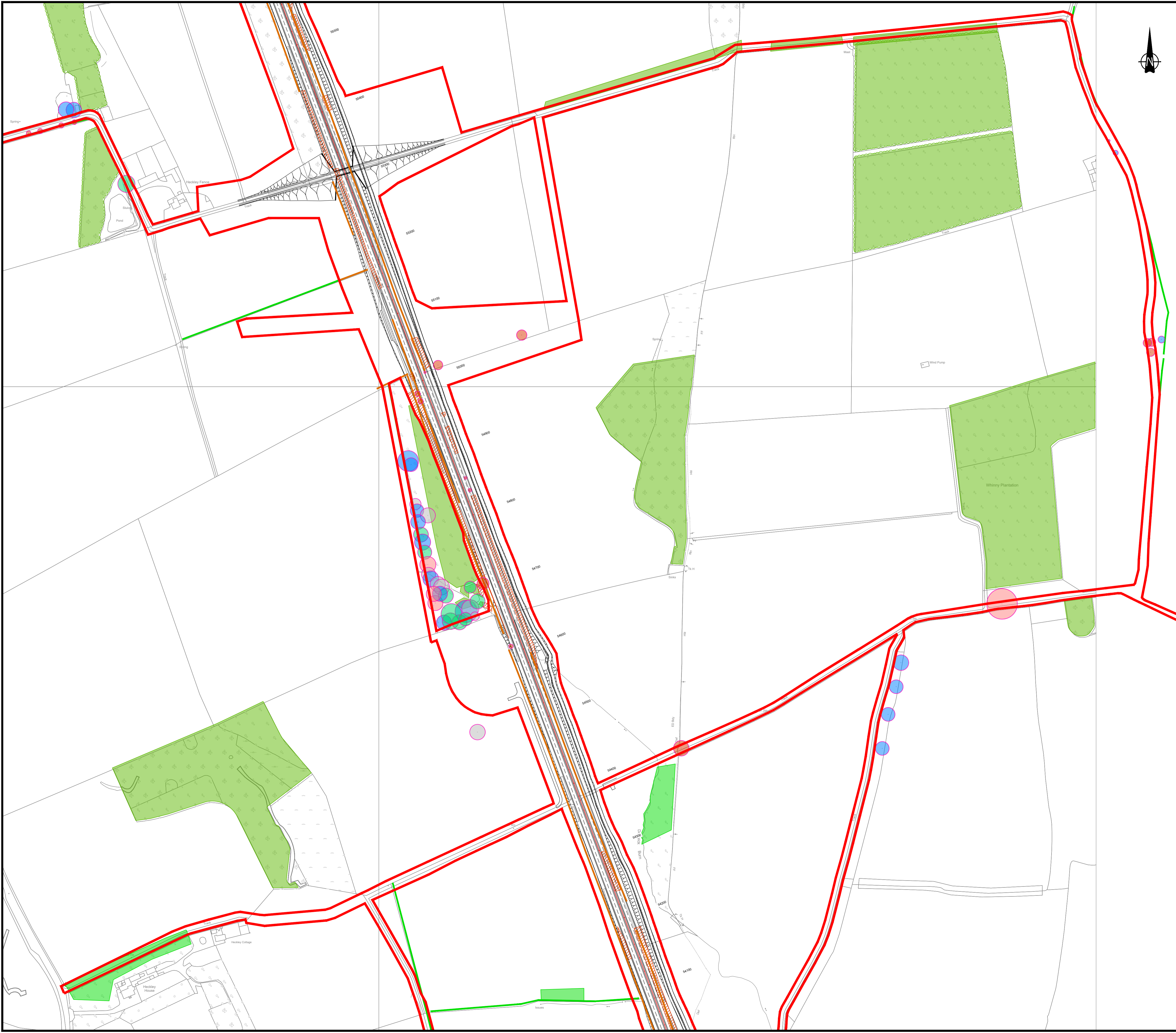


Project Title
**A1 in Northumberland
Morpeth to Ellingham**

Drawing Title
**VEGETATION CLEARANCE PLANS
FIGURE 7.11
SHEET 1 OF 7**

Scale	1:2500	Drawn	LA	Eng. Check	SL	Approved	AF	Authorised	AF
Original Size	A1	Date	29/01/2020	Date	29/01/2020	Date	29/01/2020	Date	29/01/2020

Drawing Number	HE551459-WSP-ELS-A2E-DR-LE-1817	Revision	P04
PW Stage Code			0



Red Line Boundary

Existing Vegetation to be Retained

Existing woodland

Existing Hedgerow

Existing Vegetation to be Removed

Woodland clearance
(Approximately 63820.5m²)

Hedgerow clearance
(Approximately 9602m)

Trees Clearance
(Approximately 85.no)

Arboricultural Survey Information

Category A Tree

Category B Tree

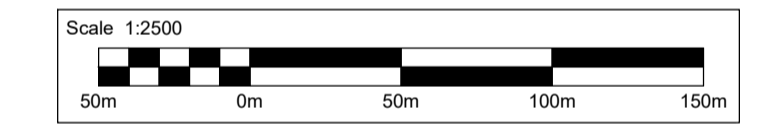
Category C Tree

Category U Tree

Tree Not Assessed

Root Protection Zone

Note
All works to trees are to be carried out in accordance with Arboricultural recommendations



Rev.	Date	Description	By	Eng' Chk	Disc' Chk	App'd
P04	JUNE 2020	PROJECT DETAILS UPDATED		CM	VW	KS DM
P03	29/01/2020	UPDATED RED LINE BOUNDARY		LA	SL	AF AF
P02	14/01/2020	FOLLOWING ARBORICULTURE COMMENTS		LA	SL	AF AF
P01	04/12/2019	FIRST DRAFT		LA	SL	AF AF

Subsidiary: DCO SUBMISSION Status: S2

PINS Reference Number: TR010041/APP/6.6


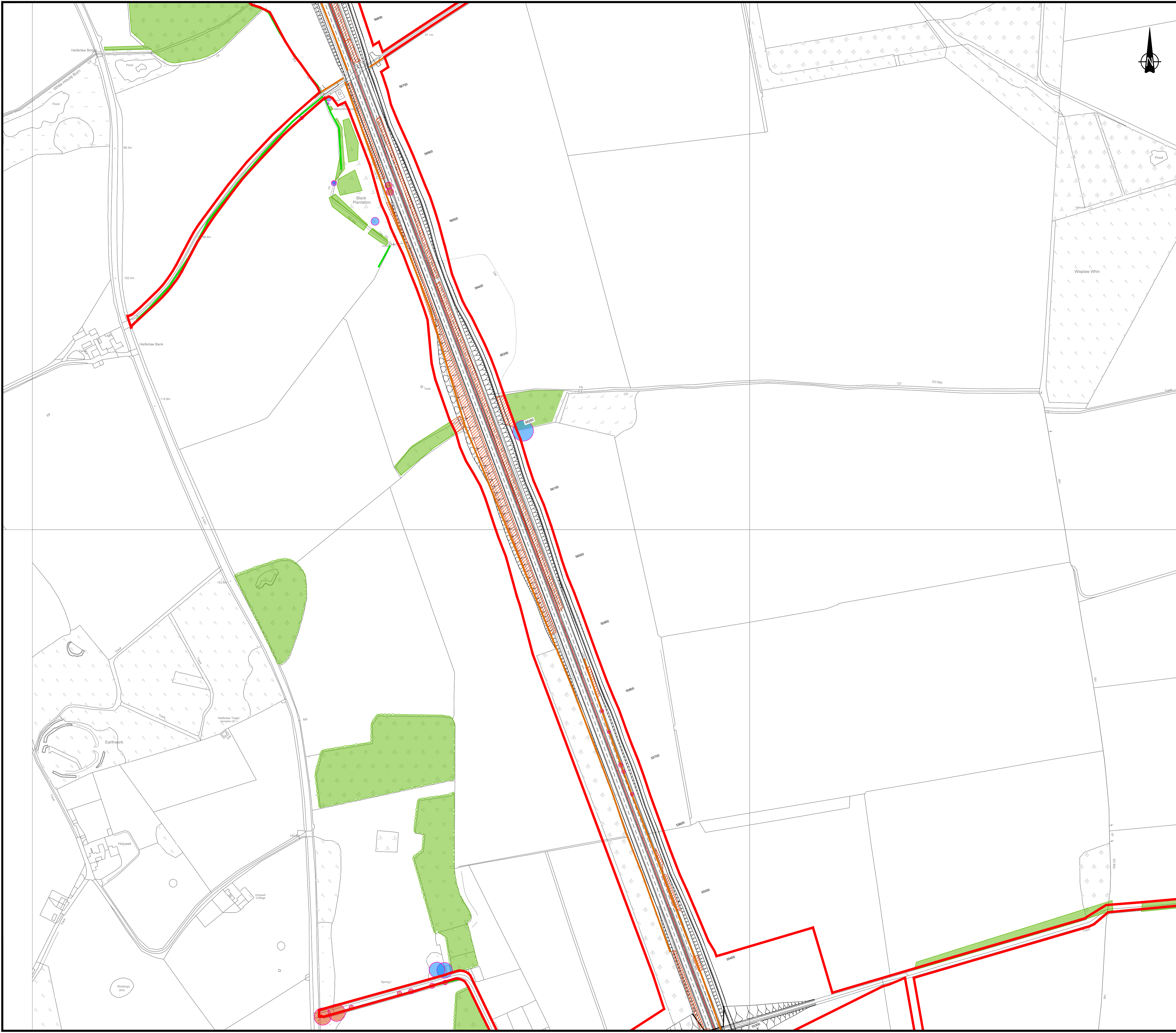


Project Title: A1 in Northumberland Morpeth to Ellingham

Drawing Title: LANDSCAPE VEGETATION PLAN
FIGURE 7.11
SHEET 2 OF 7

Scale	1:2500	Drawn	LA	Eng. Check	SL	Approved	AF	Authorised	AF
Original Size	A1	Date	29/01/2020	Date	29/01/2020	Date	29/01/2020	Date	29/01/2020

Drawing Number: HE551459-WSP-ELS-A2E-DR-LE-1817
Revision: P04
PW Stage Code: 0



Red Line Boundary

Existing Vegetation to be Retained

Existing woodland

Existing Hedgerow

Existing Vegetation to be Removed

Woodland clearance
(Approximately 63820.5m2)

Hedgerow clearance
(Approximately 9602m)

Trees Clearance
(Approximately 85.no)

Arboricultural Survey Information

Category A Tree

Category B Tree

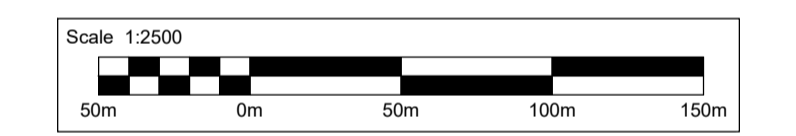
Category C Tree

Category U Tree

Tree Not Assessed

Root Protection Zone

Note
All works to trees are to be carried out in accordance with Arboricultural recommendations



Rev.	Date	Description	By	Eng' Chk	Disc' Chk	App'd
P04	JUNE 2020	PROJECT DETAILS UPDATED		CM	VW	KS DM
P03	29/01/2020	UPDATED RED LINE BOUNDARY		LA	SL	AF AF
P02	14/01/2020	FOLLOWING ARBORICULTURE COMMENTS		LA	SL	AF AF
P01	04/12/2019	FIRST DRAFT		LA	SL	AF AF

Sustainability: DCO SUBMISSION Status: S2

PINS Reference Number: TR010041/APP/6.6

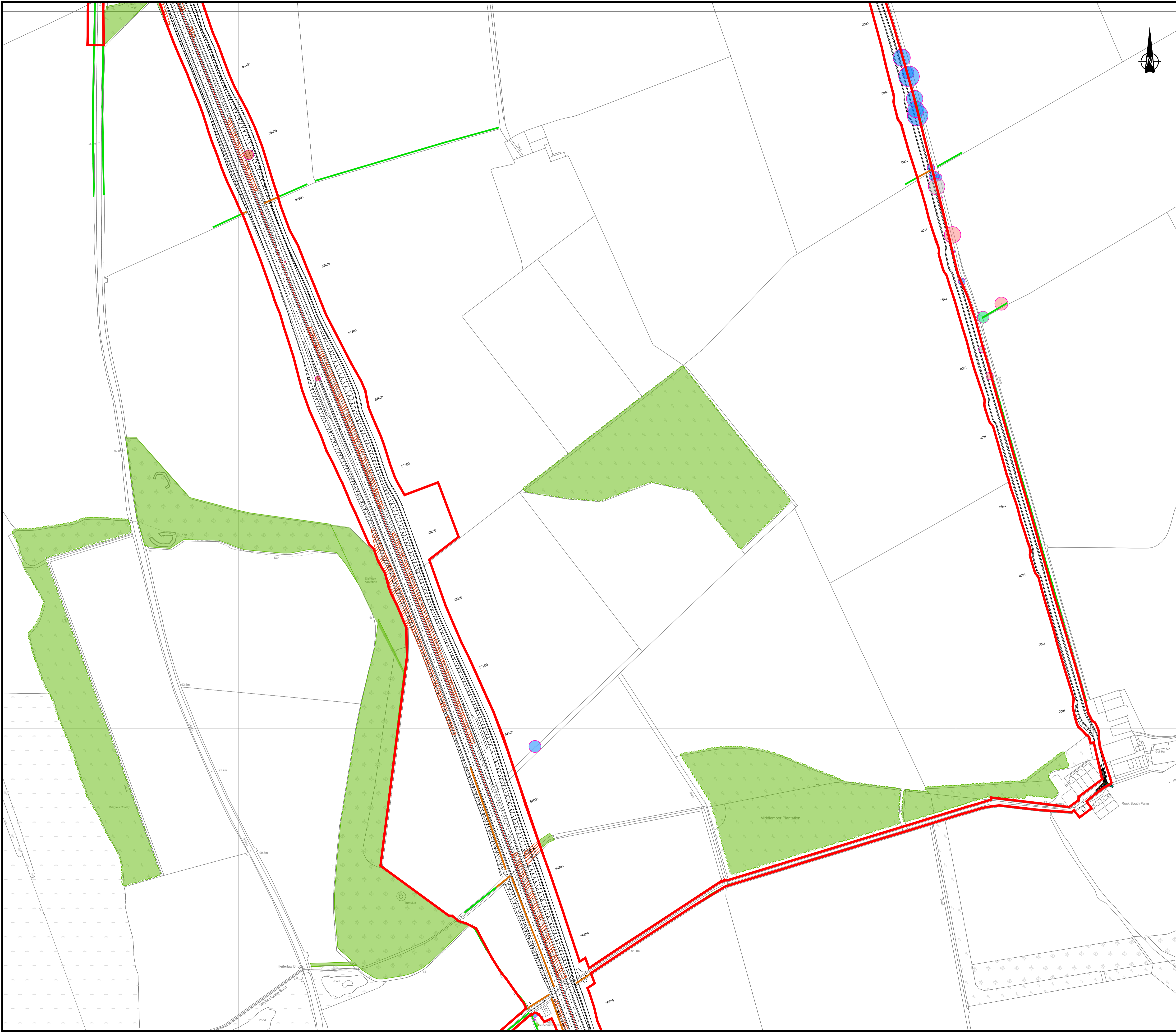


Project Title: A1 in Northumberland Morpeth to Ellingham

Drawing Title: LANDSCAPE VEGETATION PLAN
FIGURE 7.11
SHEET 3 OF 7

Scale	Drawn	Eng. Check	Approved	Authorised
1:2500	LA	SL	AF	AF
Original Size	Date	Date	Date	Date
A1	29/01/2020	29/01/2020	29/01/2020	29/01/2020

Drawing Number: HE551459-WSP-ELS-A2E-DR-LE-1817
Revision: P04
PW Stage Code: 0



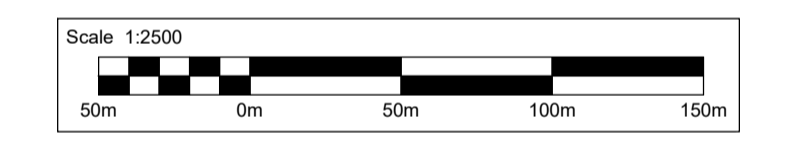
Red Line Boundary

Existing Vegetation to be Retained
 Existing woodland
 Existing Hedgerow

Existing Vegetation to be Removed
 Woodland clearance (Approximately 63820.5m²)
 Hedgerow clearance (Approximately 9602m)
 Trees Clearance (Approximately 85.no)

Arboricultural Survey Information
 Category A Tree
 Category B Tree
 Category C Tree
 Category U Tree
 Tree Not Assessed
 Root Protection Zone

Note
 All works to trees are to be carried out in accordance with Arboricultural recommendations



Rev.	Date	Description	By	Eng' Chk	Disc' Chk	App'd
P04	JUNE 2020	PROJECT DETAILS UPDATED		CM	VW	KS DM
P03	29/01/2020	UPDATED RED LINE BOUNDARY		LA	SL	AF AF
P02	14/01/2020	FOLLOWING ARBORICULTURE COMMENTS		LA	SL	AF AF
P01	04/12/2019	FIRST DRAFT		LA	SL	AF AF

Sustainability: DCO SUBMISSION Status: S2

PINS Reference Number: TR010041/APP/6.6

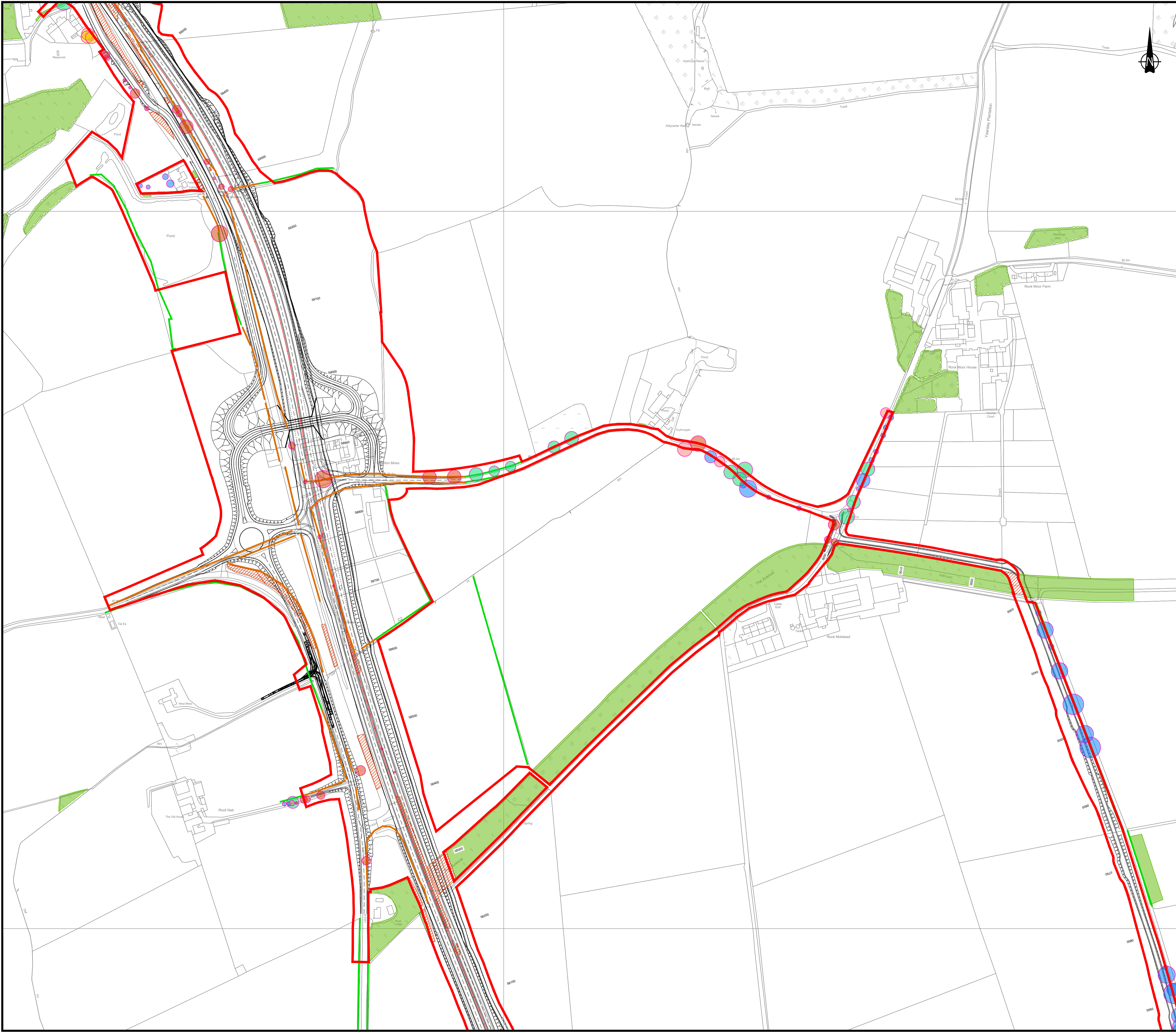


Project Title: A1 in Northumberland Morpeth to Ellingham

Drawing Title: LANDSCAPE VEGETATION PLAN
 FIGURE 7.11
 SHEET 4 OF 7

Scale	Drawn	Eng. Check	Approved	Authorised
1:2500	LA	SL	AF	AF
Original Size	Date	Date	Date	Date
A1	29/01/2020	29/01/2020	29/01/2020	29/01/2020

Drawing Number: HE551459-WSP-ELS-A2E-DR-LE-1817
 Revision: P04
 PW Stage Code: 0



Red Line Boundary

Existing Vegetation to be Retained

- Existing woodland
- Existing Hedgerow

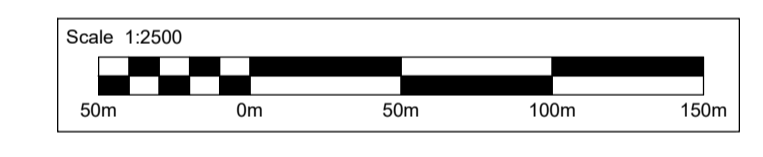
Existing Vegetation to be Removed

- Woodland clearance (Approximately 63820.5m²)
- Hedgerow clearance (Approximately 9602m)
- Trees Clearance (Approximately 85.no)

Arboricultural Survey Information

- Category A Tree
- Category B Tree
- Category C Tree
- Category U Tree
- Tree Not Assessed
- Root Protection Zone

Note
All works to trees are to be carried out in accordance with Arboricultural recommendations



Rev.	Date	Description	By	Eng' Chk	Disc' Chk	App'd
P04	JUNE 2020	PROJECT DETAILS UPDATED		CM	VW	KS DM
P03	29/01/2020	UPDATED RED LINE BOUNDARY		LA	SL	AF AF
P02	14/01/2020	FOLLOWING ARBORICULTURE COMMENTS		LA	SL	AF AF
P01	04/12/2019	FIRST DRAFT		LA	SL	AF AF

Subsidiary	DCO SUBMISSION	Status	S2
------------	----------------	--------	----

PINS Reference Number **TR010041/APP/6.6**

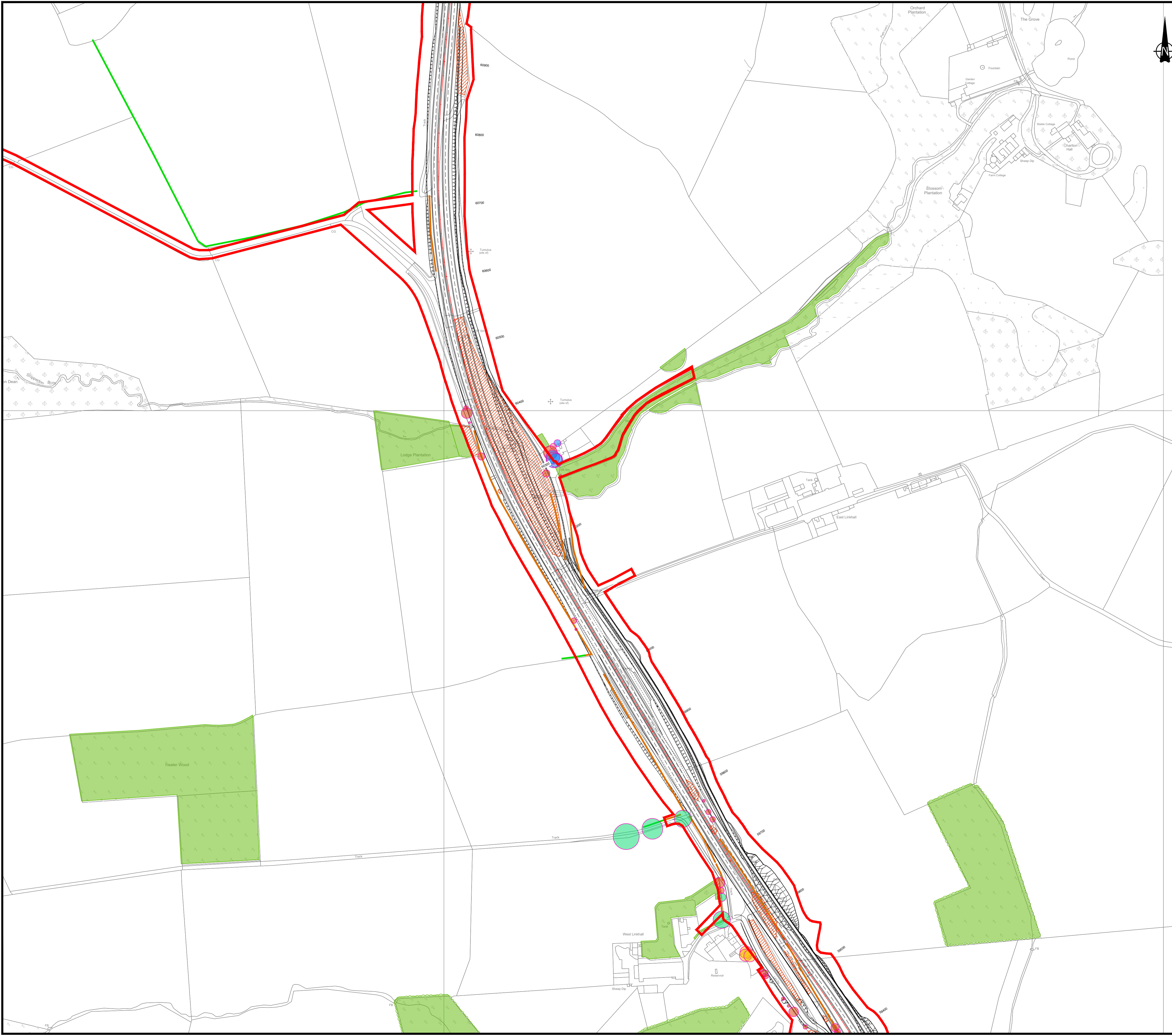


Project Title **A1 in Northumberland
Morpeth to Ellingham**

Drawing Title **LANDSCAPE VEGETATION PLAN
FIGURE 7.11
SHEET 5 OF 7**

Scale	1:2500	Drawn	LA	Eng. Check	SL	Approved	AF	Authorised	AF
Original Size	A1	Date	29/01/2020	Date	29/01/2020	Date	29/01/2020	Date	29/01/2020

Drawing Number	HE551459-WSP-ELS-A2E-DR-LE-1817	Revision	P04
PW Stage Code			0



Red Line Boundary

Existing Vegetation to be Retained

Existing woodland

Existing Hedgerow

Existing Vegetation to be Removed

Woodland clearance
(Approximately 63820.5m²)

Hedgerow clearance
(Approximately 9602m)

Trees Clearance
(Approximately 85.no)

Arboricultural Survey Information

Category A Tree

Category B Tree

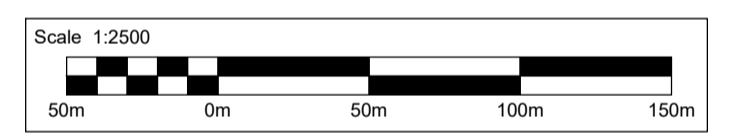
Category C Tree

Category U Tree

Tree Not Assessed

Root Protection Zone

Note
All works to trees are to be carried out in accordance with Arboricultural recommendations



Rev.	Date	Description	By	Eng' Chk	Disc' Chk	App'd
P04	JUNE 2020	PROJECT DETAILS UPDATED		CM	VW	KS DM
P03	29/01/2020	UPDATED RED LINE BOUNDARY		LA	SL	AF AF
P02	14/01/2020	FOLLOWING ARBORICULTURE COMMENTS		LA	SL	AF AF
P01	04/12/2019	FIRST DRAFT		LA	SL	AF AF

Subsidiary: DCO SUBMISSION Status: S2

PINS Reference Number: TR010041/APP/6.6

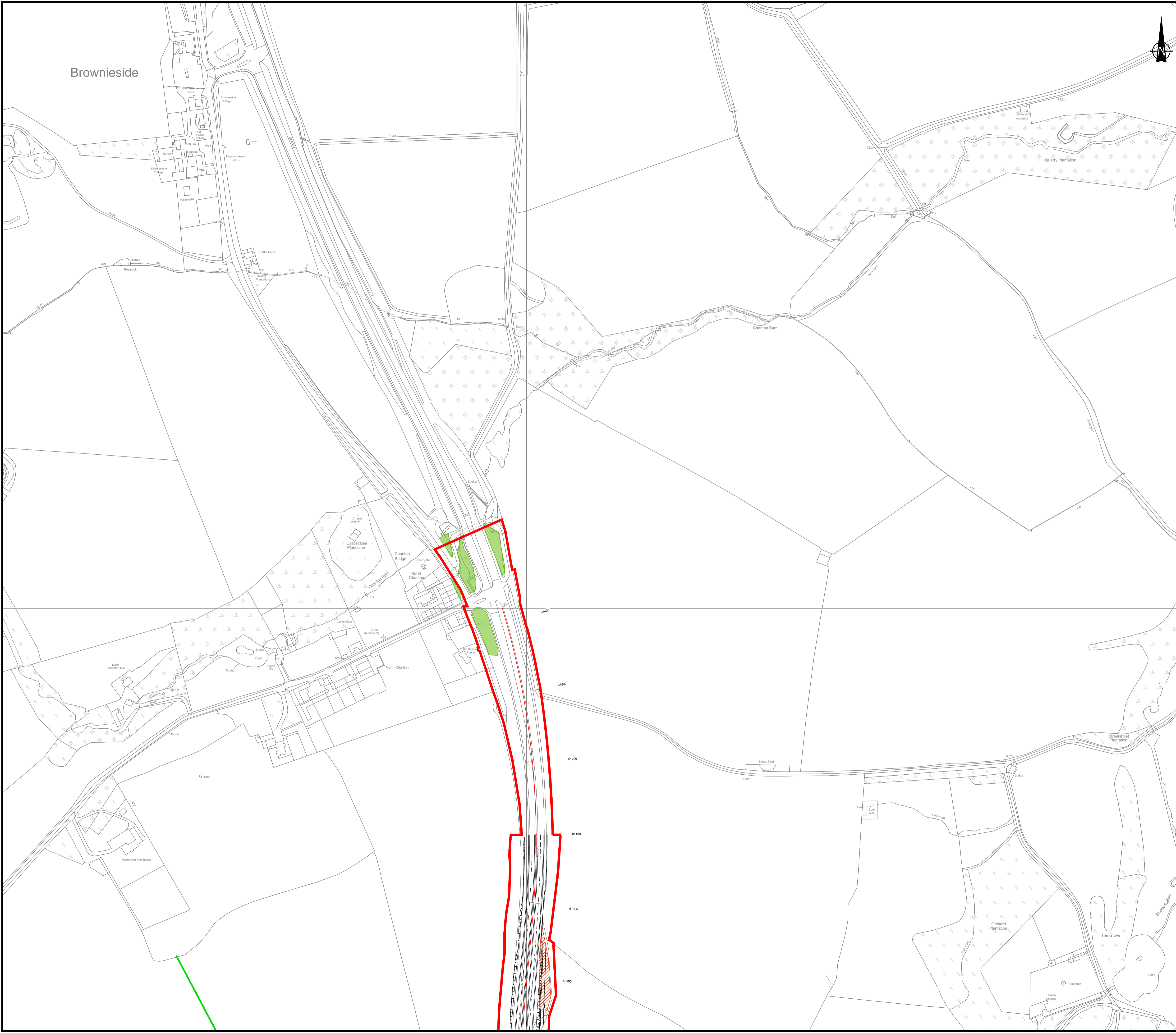


Project Title: A1 in Northumberland Morpeth to Ellingham

Drawing Title: LANDSCAPE VEGETATION PLAN
FIGURE 7.11
SHEET 6 OF 7

Scale	Drawn	Eng. Check	Approved	Authorised
1:2500	LA	SL	AF	AF
Original Size	Date	Date	Date	Date
A1	29/01/2020	29/01/2020	29/01/2020	29/01/2020

Drawing Number: HE551459-WSP-ELS-A2E-DR-LE-1817
Revision: P04
PW Stage Code: 0



Red Line Boundary

Existing Vegetation to be Retained

Existing woodland

Existing Hedgerow

Existing Vegetation to be Removed

Woodland clearance
(Approximately 63820.5m²)

Hedgerow clearance
(Approximately 9602m)

Trees Clearance
(Approximately 85.no)

Arboricultural Survey Information

Category A Tree

Category B Tree

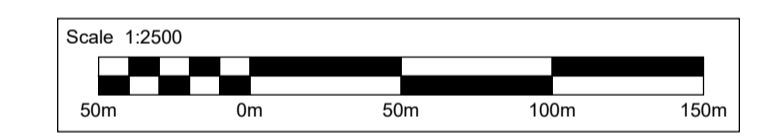
Category C Tree

Category U Tree

Tree Not Assessed

Root Protection Zone

Note
All works to trees are to be carried out in accordance with Arboricultural recommendations



Rev.	Date	Description	By	Eng' Chk	Disc' Chk	App'd
P04	JUNE 2020	PROJECT DETAILS UPDATED		CM	VW	KS DM
P03	29/01/2020	UPDATED RED LINE BOUDARY		LA	SL	AF AF
P02	14/01/2020	FOLLOWING ARBORICULTURE COMMENTS		LA	SL	AF AF
P01	04/12/2019	FIRST DRAFT		LA	SL	AF AF

Substability: DCO SUBMISSION Status: S2

PINS Reference Number: TR010041/APP/6.6



Project Title: A1 in Northumberland Morpeth to Ellingham

Drawing Title: LANDSCAPE VEGETATION PLAN
FIGURE 7.11
SHEET 7 OF 7

Scale	Drawn	Eng. Check	Approved	Authorised
1:2500	LA	SL	AF	AF
Original Size	Date	Date	Date	Date
A1	29/01/2020	29/01/2020	29/01/2020	29/01/2020

Drawing Number: HE551459-WSP-ELS-A2E-DR-LE-1817
Revision: P04
PW Stage Code: 0

© Crown copyright 2020.

You may re-use this information (not including logos) free of charge in any format or medium, under the terms of the Open Government Licence. To view this licence:

visit www.nationalarchives.gov.uk/doc/open-government-licence/

write to the **Information Policy Team, The National Archives,**

Kew, London TW9 4DU, or email

psi@nationalarchives.gsi.gov.uk.

This document is also available on our website at www.gov.uk/highways

If you have any enquiries about this document A1inNorthumberland@highwaysengland.co.uk or call **0300 470 4580***.

*Calls to 03 numbers cost no more than a national rate call to an 01 or 02 number and must count towards any inclusive minutes in the same way as 01 and 02 calls.

These rules apply to calls from any type of line including mobile, BT, other fixed line or payphone. Calls may be recorded or monitored.

Registered office Bridge House, 1 Walnut Tree Close, Guildford GU1 4LZ

Highways England Company Limited registered in England and Wales number 09346363